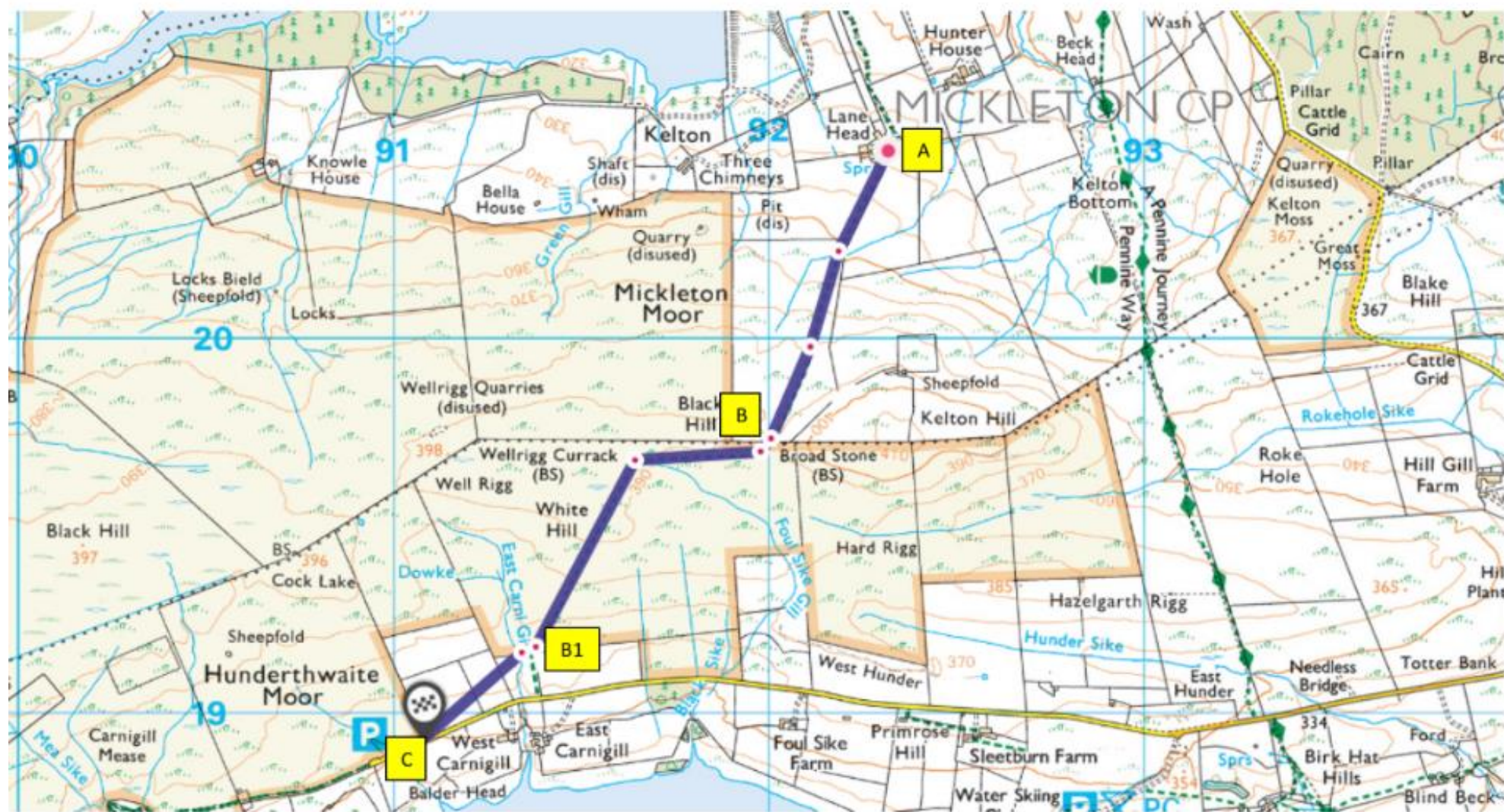


## Definitive Map Modification Order Application

### Mickleton & Hunderthwaite – Selset Road Bridle Road

<b>Description of the intended effect</b>	Upgrade FP 12 (Mickleton), FP 06 (Hunderthwaite) & Add Bridleway (Hunderthwaite)
<b>Description of Geographical Location</b>	Grid Reference: 392320.520488 to 391090.518928
<b>Parishes</b>	Mickleton & Hunderthwaite
<b>Nearest place</b>	Middleton-in-Teesdale
<b>Postcode</b>	DL12 0PP, DL12 9UX
<b>Applicant's Details</b>	See form A
<b>Reference Number</b>	6/22/090
<b>Date Application Received</b>	23 February 2022
<b>Durham County Council Contact</b>	Senior Rights of Way Officer, Access & Rights of Way, Environment, Durham County Council, County Hall, DURHAM DH1 5UQ. Telephone Number: 03000 265342 Email: <a href="mailto:prow@durham.gov.uk">prow@durham.gov.uk</a>
<b>Decision DCC</b>	
<b>Location Map on Page Below</b>	



# Application Form for a Definitive Map Modification Order

FORM A

**To:** Corporate Director of Neighbourhoods & Climate Change,  
Durham County Council, County Hall, Durham DH1 5UQ




*Wildlife and Countryside Act 1981*

*The Definitive Map and Statement of Public Rights of Way for the County of Durham*

<p><b>1</b> S Briggs</p>	<p><b>Address:</b> C/O Access and Rights of Way Dept.  The British Horse Society, Abbey Park,  Stareton, Kenilworth, Warwickshire,  Post Code: CV8 2XZ</p>
--------------------------	--


Hereby apply for an order under section 53(2) of the Wildlife and Countryside Act 1981 modifying the Definitive Map and Statement for the County of Durham by:-

**1** Deleting ☐ Adding ☒  **Select the appropriate status**

Footpath ☐ Bridleway ☒ Restricted Byway ☐ Byway Open to All Traffic ☐

Starting at Grid Ref: NY 913 191 Ending at Grid Ref: NY 910 189


Path name / Reference: (for deletions only) Leaving FP 6 Hunderthwaite to Cross Carni Gill

**2** Upgrading ☒ Downgrading ☐  **to a**

Footpath ☐ Bridleway ☒ Restricted Byway ☐ Byway Open to All Traffic ☐

Path name / Reference: Selset Inclosure Road and Bridle Road

Starting Point A Grid Ref NY 923 204 to Ending Point C Grid Ref NY 913 191

**3** Varying ☐ Adding to ☐ 

The particulars relating to: (Path name / Reference)

Starting at Ending at

By providing that

**as shown on the plan attached** (this must be of a scale of at least 1:25,000 and sufficient to determine the way on the ground).

**1 /** attach copies of the following documentary evidence (include user evidence forms) in support of this application:-

List of documents - See Attached Sheet

Date 23-2-22

Signed

