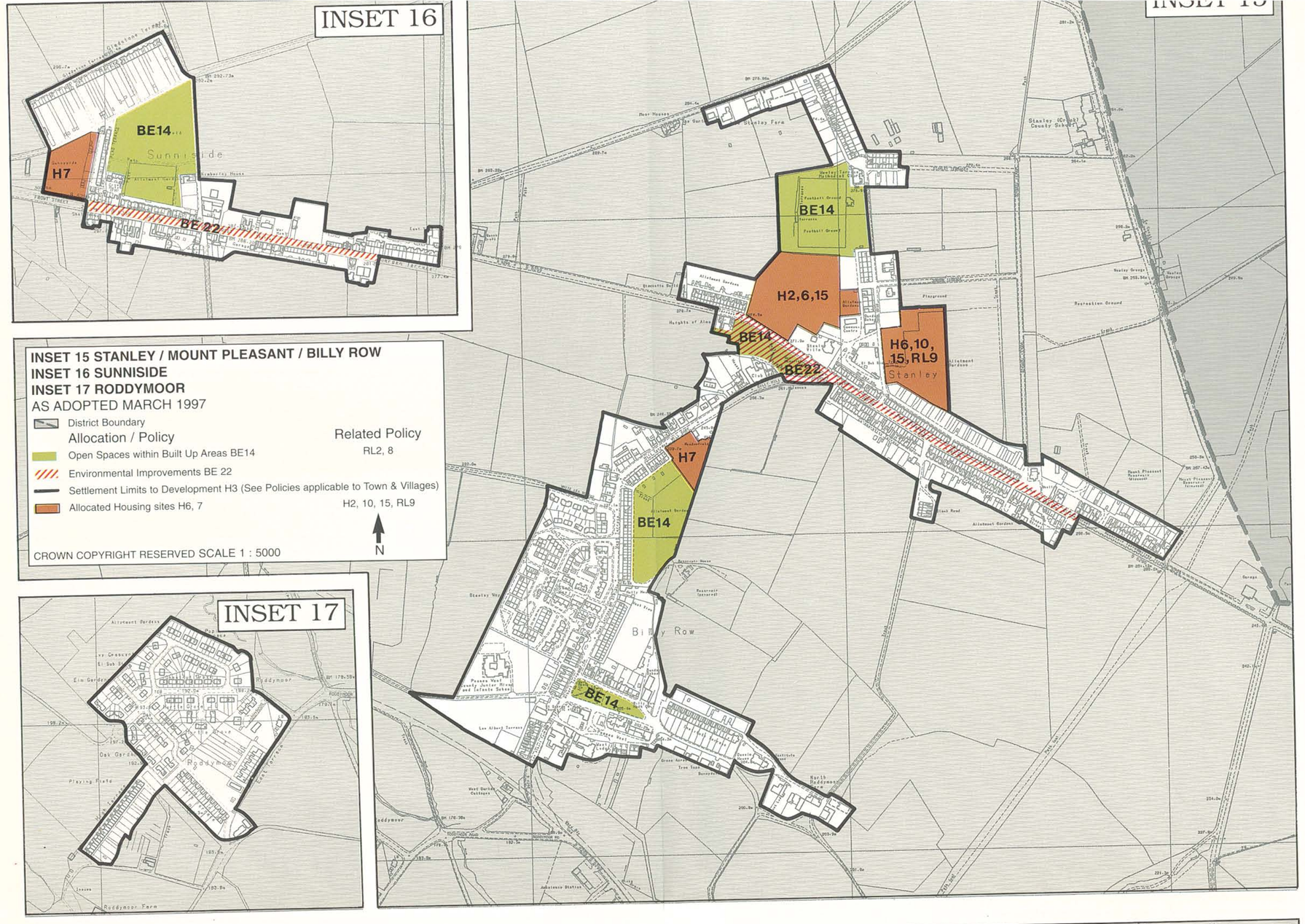

INSET 15 STANLEY / MOUNT PLEASANT / BILLY ROW
INSET 16 SUNNISIDE
INSET 17 RODDYMOOR
AS ADOPTED MARCH 1997

District Boundary

Allocation / Policy	Related Policy
Open Spaces within Built Up Areas BE14	RL2, 8
Environmental Improvements BE 22	
Settlement Limits to Development H3 (See Policies applicable to Town & Villages)	
Allocated Housing sites H6, 7	H2, 10, 15, RL9

N

CROWN COPYRIGHT RESERVED SCALE 1 : 5000

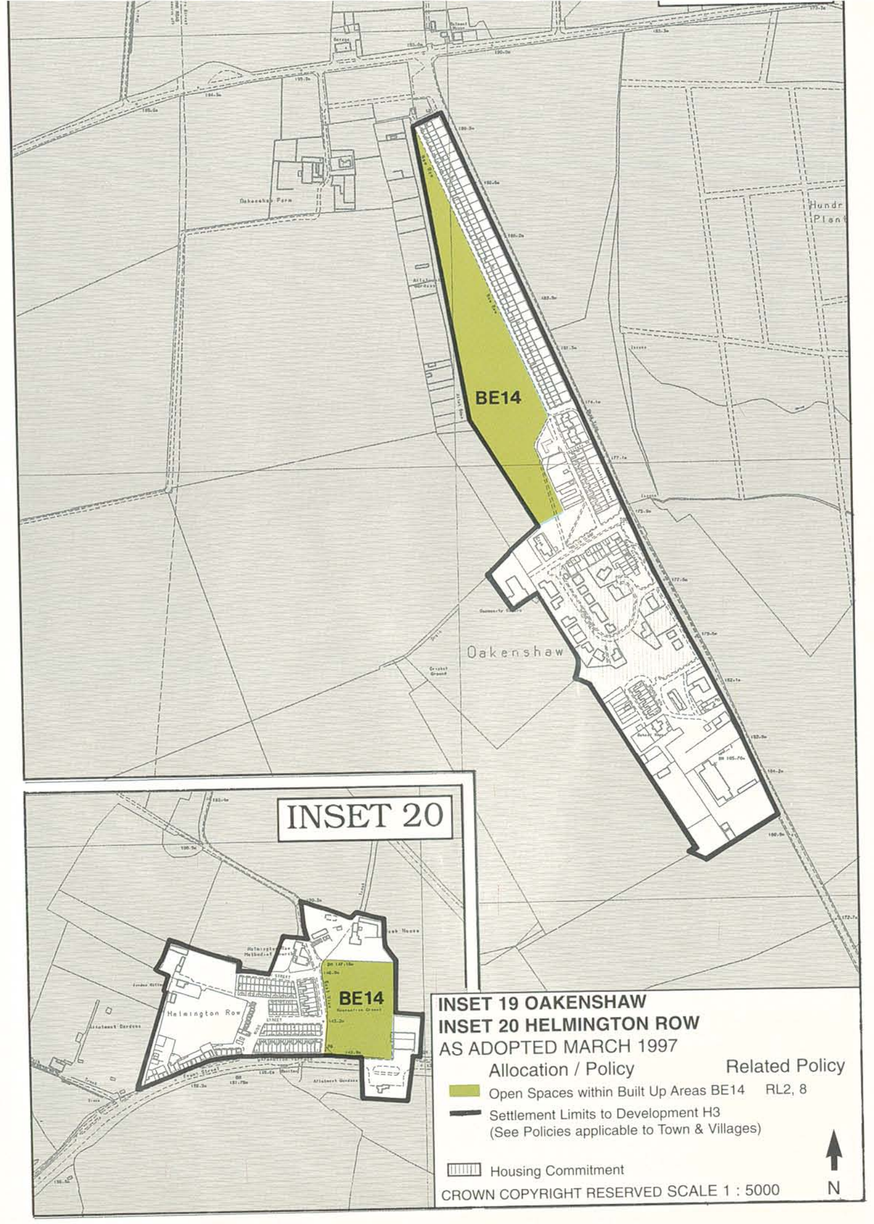

INSET 19 OAKENSHAW
INSET 20 HELMINGTON ROW
AS ADOPTED MARCH 1997

Allocation / Policy	Related Policy
Open Spaces within Built Up Areas BE14	RL2, 8
Settlement Limits to Development H3 (See Policies applicable to Town & Villages)	
Housing Commitment	

N

CROWN COPYRIGHT RESERVED SCALE 1 : 5000

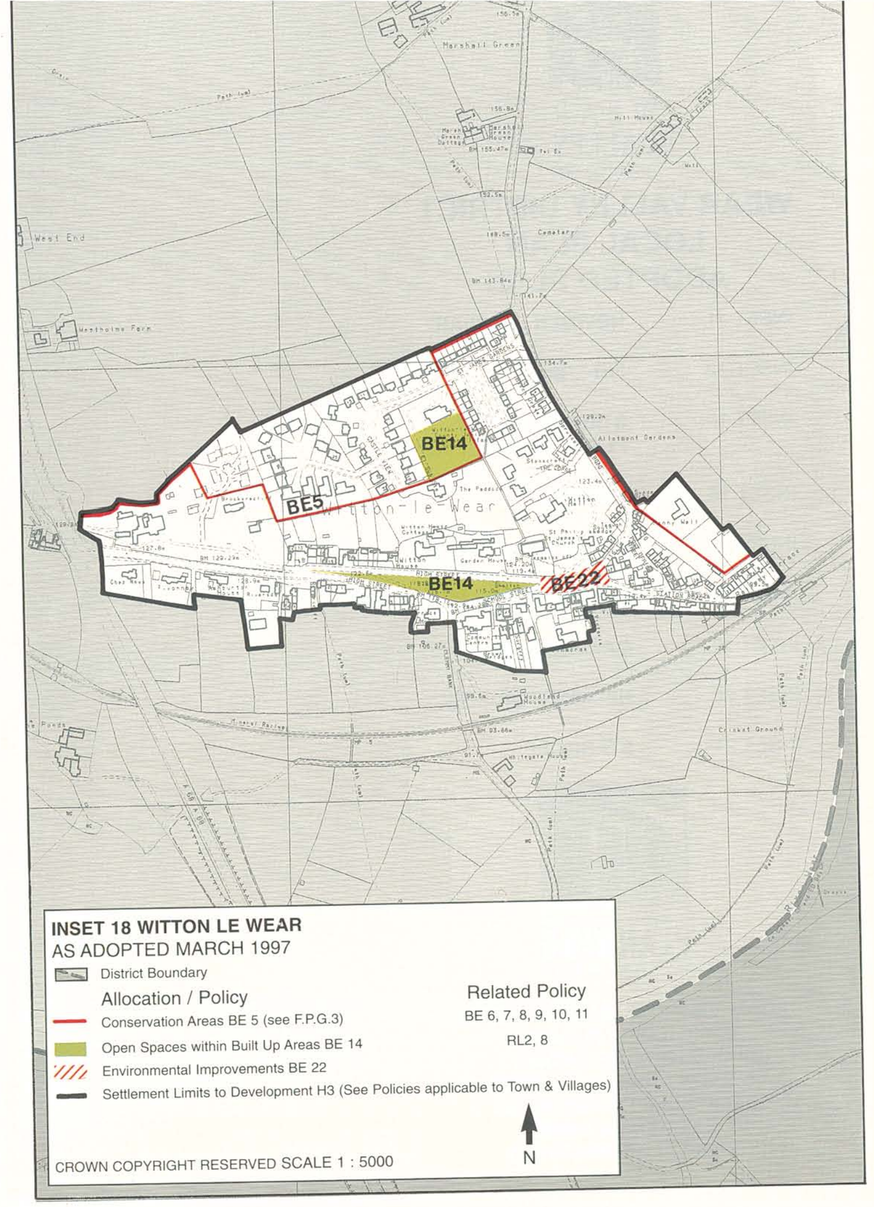

INSET 18 WITTON LE WEAR
AS ADOPTED MARCH 1997

District Boundary

Allocation / Policy	Related Policy
Conservation Areas BE 5 (see F.P.G.3)	BE 6, 7, 8, 9, 10, 11
Open Spaces within Built Up Areas BE 14	RL2, 8
Environmental Improvements BE 22	
Settlement Limits to Development H3 (See Policies applicable to Town & Villages)	

N

CROWN COPYRIGHT RESERVED SCALE 1 : 5000

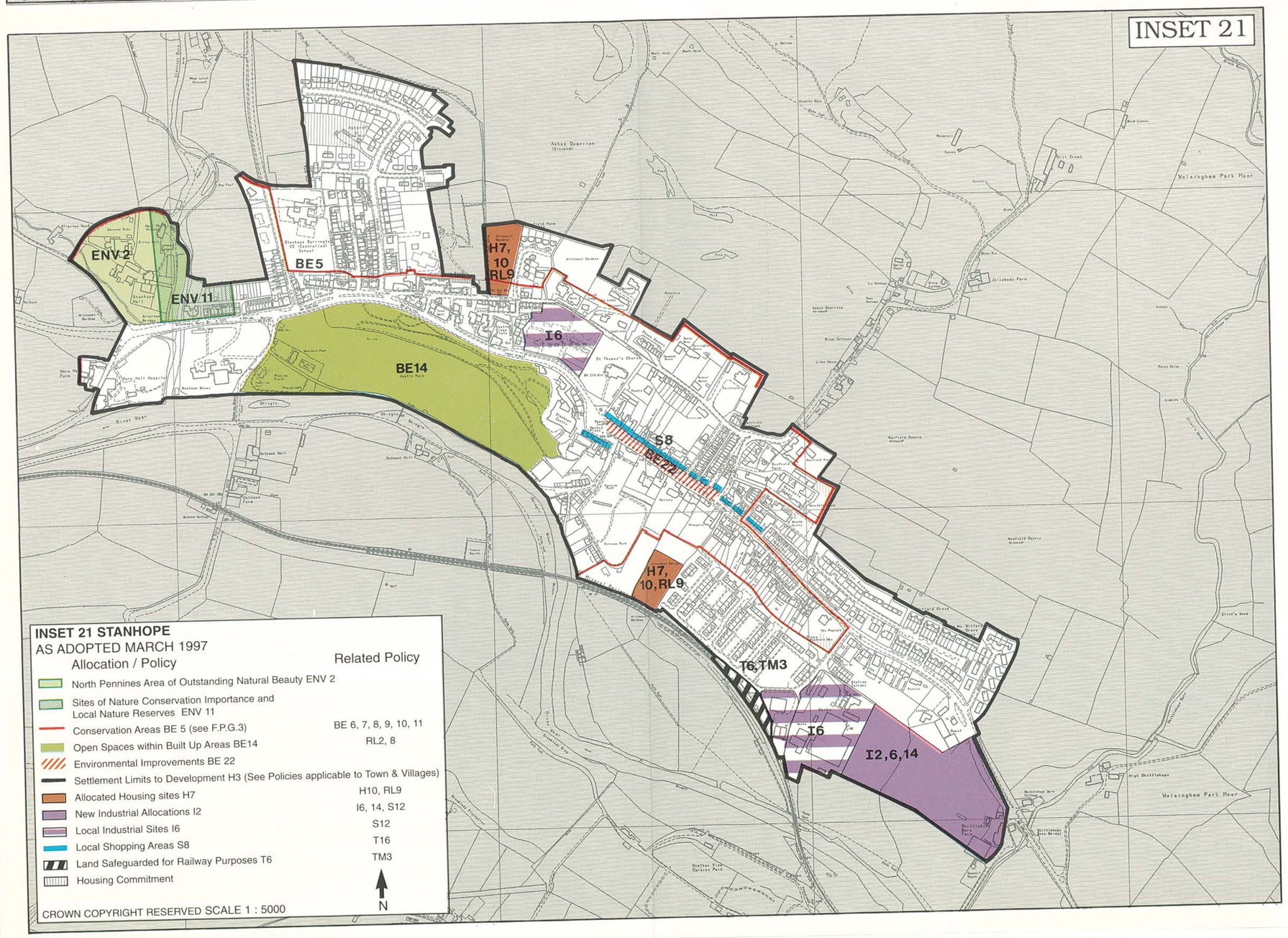

INSET 21 STANHOPE
AS ADOPTED MARCH 1997

Allocation / Policy	Related Policy
North Pennines Area of Outstanding Natural Beauty ENV 2	
Sites of Nature Conservation Importance and Local Nature Reserves ENV 11	
Conservation Areas BE 5 (see F.P.G.3)	BE 6, 7, 8, 9, 10, 11
Open Spaces within Built Up Areas BE14	RL2, 8
Environmental Improvements BE 22	
Settlement Limits to Development H3 (See Policies applicable to Town & Villages)	
Allocated Housing sites H7	H10, RL9
New Industrial Allocations I2	I6, 14, S12
Local Industrial Sites I6	S12
Local Shopping Areas S8	T16
Land Safeguarded for Railway Purposes T6	TM3
Housing Commitment	

N

CROWN COPYRIGHT RESERVED SCALE 1 : 5000

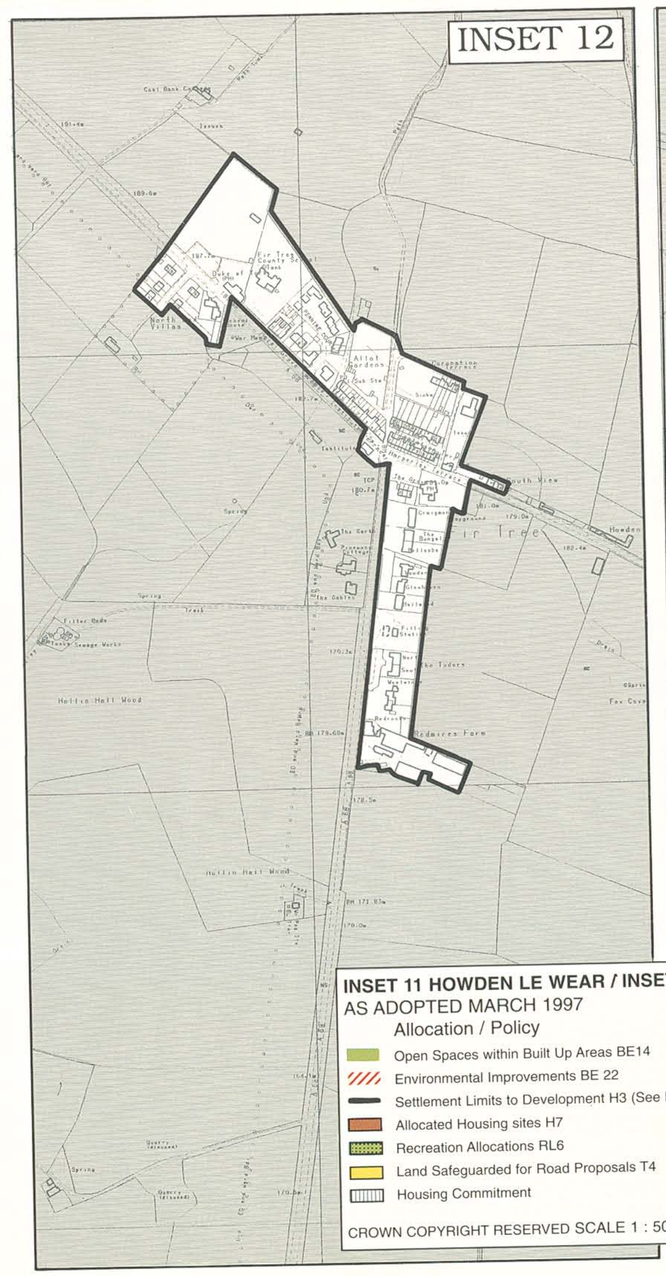

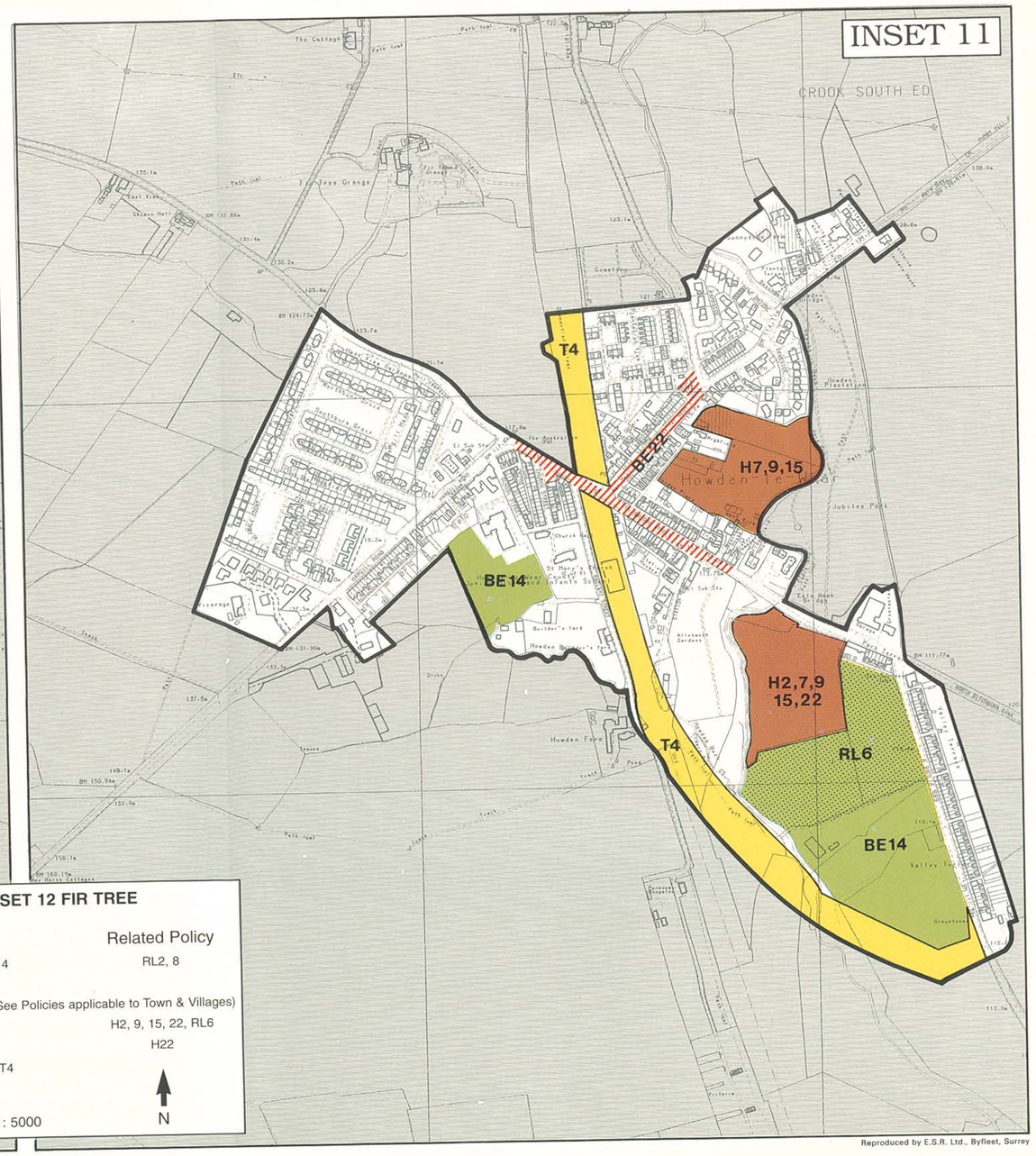

INSET 11 HOWDEN LE WEAR / INSET 12 FIR TREE
AS ADOPTED MARCH 1997

Allocation / Policy	Related Policy
Open Spaces within Built Up Areas BE14	RL2, 8
Environmental Improvements BE 22	
Settlement Limits to Development H3 (See Policies applicable to Town & Villages)	
Allocated Housing sites H7	H2, 9, 15, 22, RL6
Recreation Allocations RL6	H22
Land Safeguarded for Road Proposals T4	
Housing Commitment	

N

CROWN COPYRIGHT RESERVED SCALE 1 : 5000

Reproduced by E.S.R. Ltd., Byfleet, Surrey