

Key:

- Areas to be coned off to maintain social distancing
- Bus Stop Buildout
- REMOVE Traffic Management Cones

Project:
Covid-19 Social Distancing Measures

Drawing:
Spennymoor Town Centre TM - PLAN 1

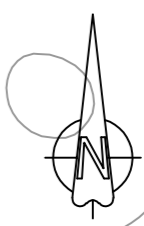
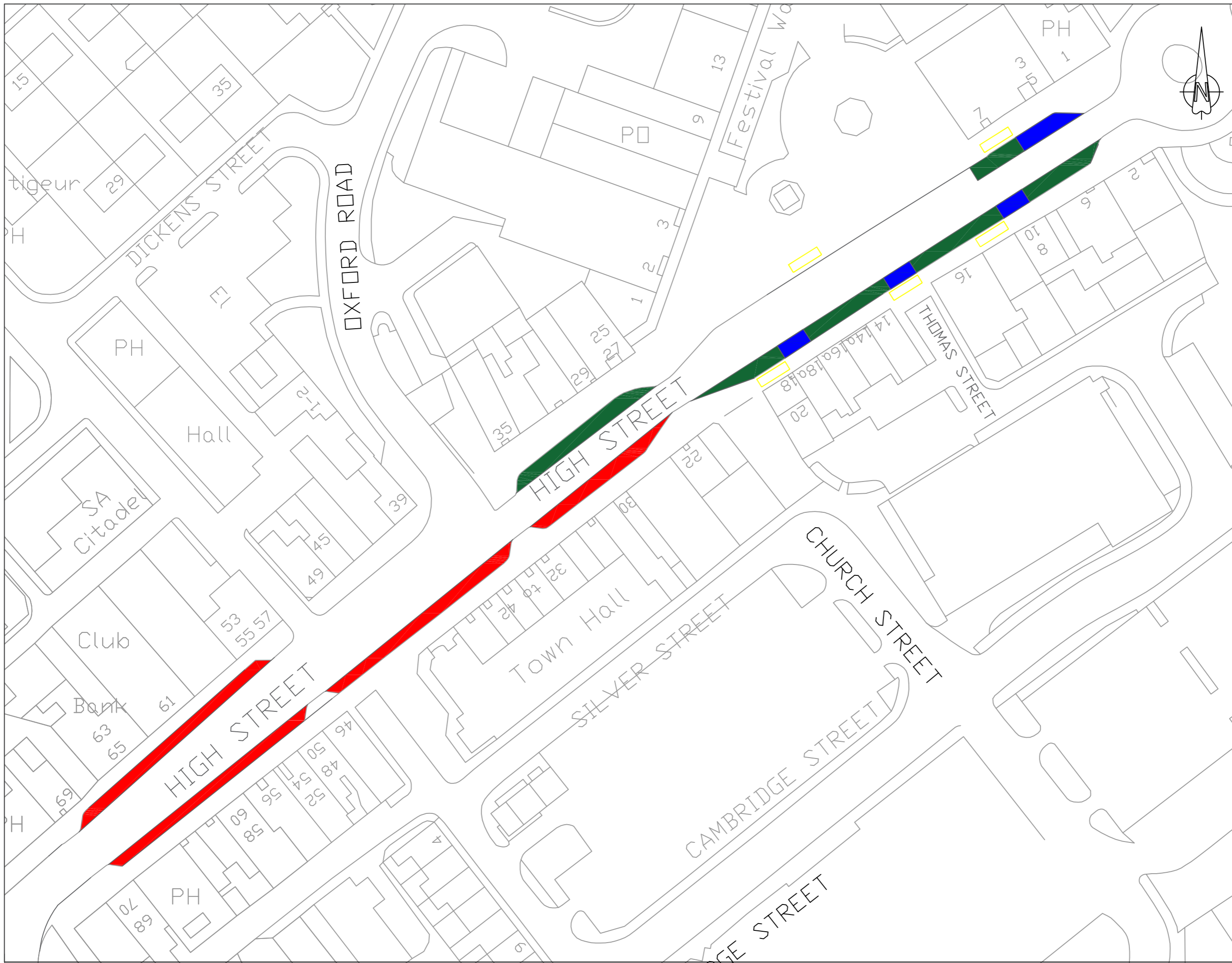
| | |
|-----------|-------------------|
| Drawn by: | Date: 25.06.20 |
|-----------|-------------------|

| | |
|----------------------|----------------------------|
| Scale: 1:500 @ A3 | Dwg No: TM/40038/20/433 |
|----------------------|----------------------------|



Regeneration & Local Services
Strategic Traffic Management
County Hall, Durham DH1 5UQ

Reproduced from Ordnance Survey material with the permission of Ordnance Survey on behalf of the Controller of Her Majesty's Stationery Office © Crown copyright. Unauthorised reproduction infringes Crown copyright and may lead to prosecution or civil proceedings. Durham County Council. LA 100049055. 2020.



- Key:**
- Areas to be coned off to maintain social distancing
 - Bus Stop Buildout
 - REMOVE Traffic Management Cones

Project:
Covid-19 Social Distancing Measures

Drawing:
Spennymoor Town Centre TM - PLAN 2

| | |
|-----------|-------------------|
| Drawn by: | Date: 25.06.20 |
|-----------|-------------------|

| | |
|----------------------|----------------------------|
| Scale: 1:750 @ A3 | Dwg No: TM/40038/20/434 |
|----------------------|----------------------------|






Regeneration & Local Services
Strategic Traffic Management
County Hall, Durham DH1 5UQ

Reproduced from Ordnance Survey material with the permission of Ordnance Survey on behalf of the Controller of Her Majesty's Stationery Office © Crown copyright. Unauthorised reproduction infringes Crown copyright and may lead to prosecution or civil proceedings. Durham County Council. LA 100049055. 2020.



Key:

-  Areas to be coned off to maintain social distancing
-  Bus Stop Buildout
-  REMOVE Traffic Management Cones

Project:
Covid-19 Social Distancing Measures

Drawing:
Spennymoor Town Centre TM -
PLAN 3

| | |
|-----------|-------------------|
| Drawn by: | Date: 25.06.20 |
|-----------|-------------------|

| | |
|----------------------|----------------------------|
| Scale: 1:500 @ A4 | Dwg No: TM/40038/20/435 |
|----------------------|----------------------------|



Regeneration & Local Services
Strategic Traffic Management
County Hall, Durham DH1 5UQ

Reproduced from Ordnance Survey material with the permission of Ordnance Survey on behalf of the Controller of Her Majesty's Stationary Office © Crown copyright. Unauthorised reproduction infringes Crown copyright and may lead to prosecution or civil proceedings. Durham County Council. LA 100049055. 2020.