



Section 31A file reference number
31A/1/19/030

THE HIGHWAYS ACT 1980 –
SECTION 31(6)

**DEPOSIT OF MAPS, STATEMENTS AND STATUTORY
DECLARATIONS SUMMARY SHEET**

Title and/or description of land referred to	Consett – High Knitsley Farm
Districts	Derwentside
Parish	Consett
Ordnance Survey grid reference (6 figure all NZ)	NZ111493
Land Post Codes	DH8 9HU
Documents deposited by	Joseph David Vipond
Date of Deposit of map and statement (received by Council)	9 th May 2019
Date of Declaration (received by Council)	27 th February 2020
Date current documentation expires	27 th February 2040
Durham County Council contact	Senior Rights of Way Officer Telephone Number 03000 265342 Email prow@durham.gov.uk

5A()

C m m o s t 200

c h p l i c i n r e

1. Name of appropriate authority to which the application is addressed

u m C u C i

2. Name and full address (including postal code) of applicant:

V o
H g K l y F
C n t t
H89EH

3. Status of applicant (check relevant box):

() I am the owner of the land () I am a tenant () I am a mortgagee

I hereby declare that the information given in this application and the statements/declarations it contains are true and correct on behalf of

JD Vipend is

4. I declare that the land is () owned by the applicant () tenanted () mortgaged () all of the above () none of the above

5. I declare that the land is () owned by the applicant () tenanted () mortgaged () all of the above () none of the above

6. Other persons who have an interest in the land (if known):

N 87 49335

2. This report comprises the following statement(s) and/or declarations:

Reference

Statement

(All) applications complete

It is required by the owner of the land described in paragraph B of Part A of this form and shown outlined in

red on the map to accept the easement described in paragraph B of Part A of this form and shown outlined in

red on the map to accept the easement described in paragraph B of Part A of this form and shown outlined in

1. We are the Owners of the land shown delineated by a black line and hatching on the map...

1. We are the Owners of the land shown delineated by a black line and hatching on the map...

2. The former land is not within a parish in the Durham County Council...

3. We are the Owners of the land shown delineated by a black line and hatching on the map...

4. We are the Owners of the land shown delineated by a black line and hatching on the map...

5. We are the Owners of the land shown delineated by a black line and hatching on the map...

6. We are the Owners of the land shown delineated by a black line and hatching on the map...

7. We are the Owners of the land shown delineated by a black line and hatching on the map...

fi ac ur c g , v r a a y xp ai d y mp y a
m r a k. y c u v a r r x c ed and far
r r y p f rci ir ay i y arm ur and g f s d a . y
r urn.

8. W ar c ri ur a v r r a p p r ug i
u a f r fu ur a practic r cti i ca a ms
l s ar i ry c a as av d y argum
av y rru fr m s cum mitted. W av
u d c ll n people on many day cc n .

(l ert y a Equal Informa forma r l va appl

Part 1 Statement of Truth

(All applicants must complete this Part)

I honestly believe that the information I have provided is true and correct. I understand that if I provide false information, I may be liable for perjury, and I understand that providing false information may constitute an offence under section 1 of the Fraud Act 2001, the maximum penalty for which is 10 years' imprisonment and/or a fine, or both.

I BELIEVE THAT THE FACTS I HAVE STATED ARE TRUE

Signature (of the person making the statement of truth)



You should keep a copy of this completed form

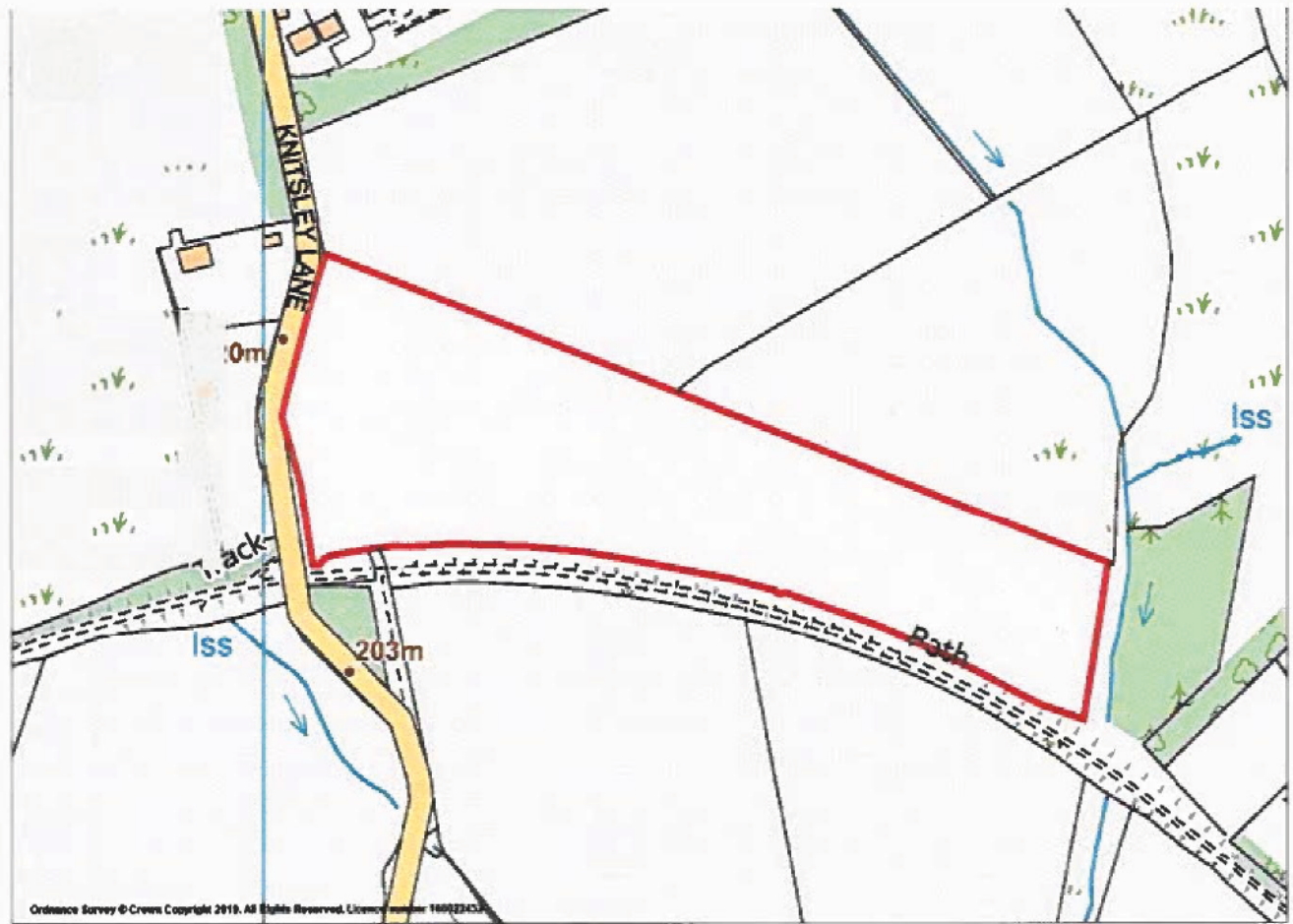
Data Protection Act 1998 - Fair Processing Notice

As part of this Fair Processing Notice, I inform you of the use that will be made of your data, as required by the Data Protection Act 1998.

Dorset County Council is the data controller in respect of any personal data that you provide via this form.

The information that you provide will be used by Dorset County Council pursuant to processing applications and other matters, as a condition of the Highways Act 1980 and section 15(1) of the Common Law Act 2006. The information you provide will also be used by Dorset County Council in its duty to provide highways in which details of the road are recorded under the Dedicated Highways Regulations and Section 31A of the Highways Act 1980. The Highways Act 2007 and the Common Law Regulations of 2007 or other regulations are also used. Highways Act 2007 and the Common Law Regulations of 2007 or other regulations are also used.

Dorset County Council is required by the legislation above to maintain a register which holds information provided on this form, which can be inspected or copied by members of the public. It may also be required to release information, including personal data and other information, to the Freedom of Information Act 2000. However, Dorset County Council will not release any information that is exempt from disclosure under the Freedom of Information Act 2000.



Ordnance Survey © Crown Copyright 2019. All Rights Reserved. Licence number 100022432

Promapv2
LANDMARK INFORMATION

Ordnance Survey © Crown Copyright 2019. All Rights Reserved.
Licence number 100022432
Plotted Scale - 1:3500. Paper Size - A4

Part A) Information relating to the applicant and land to which the application relates

1. Name of appropriate authority to which the application is addressed: Huron County Council

2. Name and full name (including party) of applicant:

J p v V p n
H g Kn tly F
C t
H89EH

3. Status of applicant (tick relevant box(es))

1

(a) the owner of the land(s) described in paragraph 4.

.....
..... who is the the
..... de tails.

4. Name and address of the land to which the application relates (including full address and postcode)

Land to be used for Kn tly L n form g p rt f H g Kn tly F m, C t, H8 9EH

5. Official Survey or figure of land () on which the land(s) to which land(s) of application is situated ()

NZ 87 49335

6. The applicant's name and full name () and () in / the name of the

C, F&E

PART continued

1. I am Joseph David Wynn the owner of the land described in paragraph 1 of Part A of this form and I have signed the statement on the margin of this form.

2. On the 30th day of April 2019 I deposited with Durham County Council, the following statement of my liability to pay highway rates in respect of my property in Durham County Council's Highway Rating Area:

3. On the 30th day of April 2019 I deposited with Durham County Council, the appropriate council, a declaration dated 30th April 2019, stating that no person is lawfully entitled to exercise any right of way over my property in respect of the highway shown in paragraph 2 above.

4. No person has been granted any right of way over the land coloured red on the map accompanying this declaration in respect of the highway shown in paragraph 2 above and at the present time Joseph David Wynn has no intention of exercising any such right of way over my property.

as sign for a type of wandering at will which was done in a way as to effectively deprive of
the r h f ... i f l u ... l i k h ... p u r i e l .

9. T y ... kybu ... v c l m ... y i g . I ... e p e ... m f a m ... h c l
... t ... fi ... h h p b k ... f o r c e s . You ... v ... g b o ... e l a d s t o c k
... u , h ... k ... y ... e i l n b ... f i i ... f ... c l o ... a t o c k p o o f
... g ... , l ... h m ... k m ... n d j u ... h ... l o n g ... h ... b a i l t a ... s c a r p .

10. I ... n u ... u k ... g ... k . So , l ... n ... e s s ... a n d ... s o u ... e d o g f a e c e s i n c ... e a s e
... a n d ... l l ... k ... f i ... f a l l i ... i n ... r u n h ... t ... t h e ... f i r ... p e o p l e ... w h o ... l ... l ... u l d ... e c e n t
... e a t ... y ... h ... f r o m ... t h e ... u ... d ... w a n t e d ... t o ... e i t h e r ... x ... c i s ... g e ... e ... a ... y , w a k ... d o g s
... u ... r ... e a t ... a n ... e a t ... i ... g ... t o ... h e ... n . m ... a ... m ... k ... g ... d ... c l ... a ... t ... i ... b ... o ... u ... t ... i ... l ... l ... a ... g ... e ... e
... c l ... m ... o ... l ... m ... b ... c l ... t ... h ... e ... r ... e ... n ... i ... n ... g ... o ... f ... h ... k ... ; b ... i ... g ... m ... , k ... e ... s ... , i ... n ... c ... t ...
... x ... m ... e ... k ... g ... u ... g / ... o ... t ... e ... r ... m ... n ... w ... h ... a ... t ... i ... t ... s ... a ... y . U ... n ... i ... t ... h ... e ... f ... i ... d ... e ... n ... f ... o ... k
... n ... l ... a ... r ... g ... d ... n ... r ... k ... m ... a ... n ... d T ... e ... d ... i ... f ... f ... e ... r ... e ... n ... t ... p ... e ... o ... l ... l ... e ... y ... h ... a ... d
... e ... a ... t ... o ... t ... h ... e ... r ... p ... e ... o ... l ... e ... i ... h ... f ... i ... d ... e ... a ... n ... t ... m ... a ... s ... c ... h ... t ... h ... e ... a ... s ... n ... h ... e ... a ... t T ... y ... l ... l
... a ... c ... c ... e ... p ... t ... e ... d ... t ... h ... e ... m ... i ... t ... u ... k ... t ... h ... e ... m ... t ... o ... l ... e ... a ... v ... e E ... v ... e ... r ... o ... n ... e ... l ... a ... k ... e ... d ... i ... f ... o ... r ... w ... o ... u ... d ... w ... a ... k ... f
... t ... h ... a ...t ... u ... m ... o ... n ... g ... t ... r ... a ... n ... t ... m ... f ... l ... k ... n ... h ... o ... g ... t ... h ... e ... i ... e ... a ... d ... m ... a ...k ... e ... a
... u ... k ... f ... g ... n ... g ... u ... o ... t ... e ... a ...t ... , ... a ...n ...d ... l ...o ...s ...e ...m ...d ...i ...c ...e ...t ...h ...i ...s ...o ...n ...l ...y ...g ...i ...v ...e ...n ...w ...h ...a ...t ...m ...y ...s ...o ...n
...t ...a ...t ...p ...e ...o ...l ...e ...p ...e ...o ...l ...e ...m ...b ...k ...k ...a ...s ...w ...e ...a ...r ...e ...t ...o ...n ... , ...d ...i ...d ...n ...o ...n ...a ...n ...y ...m ...o ...f ...w ...o ...d ...s ...t ...a ...t
...t ...h ...e ...t ...t ...h ...e ...y ...w ...e ...r ...o ...n ...p ...u ...b ...f ...o ...t ...h ...e ...r ...i ...g ...h ...t

11. I ... o ... m ... t ... h ... a ...t ... t ... h ...e ... r ... o ... u ... w ...e ...r ...u ...i ...t ...s ...d ...i ...f ...f ...e ...r ...e ...t I ...n ...e ...p ...e ...t ...o ...h ...n ...e ...w ...l ...e ...v ...a ...l ...f ...u
... u ...s ...e ...t ...h ...e ...m ...i ...n ...m ...e ...n ...d ...l ...e ...c ...t ...e ...d ...w ...e ...r ...u ...d ...o ...s ...t ...i ...t ...w ...i ...t ...t ...h ...e ...c ...a ...p ...a ...i ...g ...i ...n ...a ...s ...o ...e ...t
... t ...o ...f ...o ...x ...m ...e ...t ...h ...e ...a ...t ...w ...e ...r ...m ...e ...w ...h ...o ...f ...e ...d ...o ...m ...y ...f ...a ...t ...h ...e ...w ...e ...r ...u ...l ...r ...e ...s ...p ...e ...c ...t ...m ...y ...r ...i ...g ...h ...t
... t ...h ...e ...w ...e ...r ...f ...a ...m ...e ...d ...w ...e ...r ...o ...m ...b ...k ...n ...e ...a ...t ...t ...h ...e ...u ...i ...p ...w ...e ...r ...b ...e ...t ...o ...l ...a ...t ...t ...h ...e ...d ...a ...y ...n ...d
... w ...e ...r ...u ...g ...t ...h ...e ...k ...e ...y ...t ...h ...e ...r ...e ...p ...e ...i ...g ...t ...h ...e ...u ...i ...w ...e ...r ...m ...o ...t ...a ...s ...a ...t ...a ...c ...t ...i ...t ...o ...s ...t ...h ...e ...p ...e ...o ...u ...n
... S , ...m ...f ...i ...d ...c ...l ...a ...t ...w ...e ...r ...m ...r ...k ...o ...u ...s ...t ...e ...r ...o ...f ...e ...r ...b ...w ...e ...r ...k ...r ...h ...i ...e ...c ...d ...t ...y ...t ...o
... m ...k ...e ...a ...n ...f ...e ...a ...t ...m ...e ...n ...u ...l ...e ...d . W ...e ...k ...e ...d ...p ...e ...o ...l ...e ...k ...i ...t ...h ...e ...J ...o ...t ...a ...c ...t ...e
... p ...e ...o ...l ...e ...V ...i ...t ...h ...e ...i T ...h ...e ...a ...r ...c ...t ...n ...o ...t ...h ...e ...n ...t ...s ...i ...g ...y ...i ...g ...e ...n ...d ...e ...s ...t ...o ...o ...d ...s ...o ...m ...e
... p ...e ...o ...l ...e ...u ...i ...t ...h ...e ...c ...o ...l ...e ...a ...r ...e ...s ...t ...a ...t ...o ...r ...e ...u ...h ...e ...r ...e ...t ...h ...e ...n ...o ...r ...i ...g ...T ...e ...s ...i ...g ...s ...e ...e
... c ...o ...l ...e ...n ...l ...t ...t ...h ...e ...p ...h ...o ...t ...o ...f ...u ...s ...i ...g ...t ...h ...e ...DV2 . T ...h ...i ...g ...w ...e ...r ...n ...o ...w ...a ...f ...t ...h ...e ...h ...i ...s
... b ...u ...r ...y ... , l ...o ...v ...i ...g ...h ...f ...i ...d ...w ...e ...r ...e ...s ...p ...e ...c ...t ...i ...n ...g ...t ...h ...e ...l ...i ...n ...e ...r ...e ...s ...p ...e ...c ...t ...i ...n ...g ...t ...h ...e ...o ...n
... m ...h ...n ...l ...e ...d ...w ...e ...r ...l ...e ...a ...t ...k ...e ...w ...e ...r ...y ...a ...r ...e ...c ...t ...n ...o ...f ...t P ...h ...o ...t ...DV3 ...s ...h ...o ...w ...e ...t ...e ...a ...k ...e
... t ...h ...e ...n ...O ...b ...r ...2019 ...n ...t ...h ...e ...l ...e ...t ...f ...e ...k ...n ...c ...l ...e ...r .

12. S ... P ... m ... m ... u ... i ... c ...l ...a ...t ...w ...e ...r ...e ...c ...t ...i ...g , ...e ...p ...e ...i ...m ...e ...d ...o ...f ...o ...m ...g ...i ...n ...g
... h ...f ...i ...e ...i ...h ...B , ...B ...u ...k ...e ...n ...m ...y ...s ...t ...o ...s ...k ...e ...g ...t ...h ...e ...p ...e ...r ...e ...s ...i ...n ...s ...c ...o ...e ...s ...a ...t ...i ...o ...n , t ...h ...e ...n
... u ...h ...e ...c ...l ...n I ...k ...e ...a ...t ...w ...e ...r ...t ...h ...e ...k ...e ...a ...s ...m ...y ...s ...o ...n ...p ...o ...l ...i ...t ...a ...t ...o ...u ...f ...r ...o ...m ...t ...h ...e ...c ...a ...p ...a ...i ...n
... b ...e ...t ...h ...e ...t ...h ...e ...t ...h ...e ...w ...e ...r ...d ...h ...y ...u ...l ...n ...o ...t ...g ...o ...e ...i ...t ...a ...c ...m ...i ...g ...f ...l ...i ...b ...e ...r ...e ...t ...o
... . T ...h ...e ...a ...r ...d ...e ...r ...y ...a ...s ...e ...r ...u ...s ...t ...h ...e ...m ...n ...u ...r ...n ...o ...m ...k ...h ...e ...r ...o ...f ...p ...i ...s ...s ...i ...v ...e
... u I ...p ...r ...f ...e ...y ...w ...e ...l ...l ...e ...t ...h ...e ...p ...e ...o ...l ...e ...x ...i ...n ...e ...u ...i ...g , ...t ...h ...e ...o ...n ...y ...m ...e ...r ...e ...b ...e ...u ...i ...t
... w ...e ...r ...g ...t ...h ...e ...m ...j ...o ...f ...i ...d ...c ...o ...l ...l ...e ...w ...e ...r ...k ...e ...y ...i ...g ...t ...h ...e ...o ...u ...s ...a ...n ...d ...w ...e ...r ...p ...e ...c ...t I ...m
... t ...h ...e ...y ...i ...t ...h ...e ...l ...b ...i ...t ...h ...e ...m ...y ...n ...d ...f ...i ...d ...e ...r ...o ...f ...w ...h ...e ...l ...w ...e ...r ...d ...a ...t ...h ...e ...o ...f ...a ...m ...i ...g ...I ...k ...e
... i ...n ...g ...t ...h ...e ...i ...r ...b ...u ...b ...w ...e ...r ...y ...e ...a ...s ...m ...u ...c ...o ...m ...n ...e ...a ...s ...t ...h ...e ...w ...e ...r ...u ...f ...u ...h ...u ...e ...r ...g ...a ...t
... n ...f ...a ...c ...t ...i ...g ...t ...h ...e ...l ...e ...w ...e ...r ...h ...e ...l ...l ...e ...c ...a ...t ...o ...f ...a ...r ...t ...h ...e ...u ...s ...o ...r ...e ...g ...t ...h ...e ...n ...c ...l ...u ...m ...e ...a ...t
... i ...r ...u ...s ...t ...h ...e ...r ...o ...o ...l ...e ...w ...e ...r ...i ...t ...h ...e ...d ...u ...s ...i ...t ...h ...e ...s ...o ...f ...o ...n ...t ...h ...e ...n ...g ...t

at 5 pm. It seems to fit the way.

– but old building demolishing housing - I mean I see
nail boxes on the wall. I do not know why they do. O
field. I do not know why they do. O
people. The people. I do not know why they do. O
depression. I do not know why they do. O
old man. I do not know why they do. O
ert. I do not know why they do. O
im. I do not know why they do. O
form. I do not know why they do. O
rogue. I do not know why they do. O
I've seen. I do not know why they do. O
So. I do not know why they do. O
do. I do not know why they do. O

one I en e n ormation or make t tement t a yo know or m
be, n e o m lea ng, n nten b o ng o o make a gain or o r el o anot er pe
to ca e lo s o e ri k o los o anot er per on, ou may comm t t e offence o a n
sect on 1 o e Fra c 2006, e maxim m pen lt or w c 10 year ' mpri onment o
nlim ed fine, o bot .

I BEL EVE TH T THE F CTS D M TTE S CO T ED I THIS FO M E
T UE

S gna u e (t e per on mak ng he tatemn o t

Pr n ull name JOSEPH D V D V PO D

Yo o I keep a copy o e comple ed form


D P o e oc s

The purpose of the Fair Processing Notice is to inform you of the use that will be made of your personal information
d , q d b D A 1998.

D C nty C nc l da a c ll n pe y pe al d a ion yo y pr v d
pl m.

at v d ill b d b D m C nty C n l t d s p
a lic ti d ent , ma d d cla ti d ecti 31(6) Act H g w y Act
and de section 15A(1) of t C m n A 2006. e n o ma y p v d will
d b D am C C n il n d ty da g rs n w c d ta ls
ded nde D d c ed H a (R nd S 31 A Act 1998 H g ay Act 1998
(l nd la 00 nd e C mm n (g t at of town wn ae) and D
H g (a d r S a e and D l a) (gland lati n 21

D a C C l r q d by l gi l ab v a main wh a o t h w ld
ma p ded , w an b n p c d l n m a b o p n by mm o ul
r l b ed elea ma n, n l d n p rs l da a d m e l
ati n n nd v m n al l ma eg lati n 2004 e F ed m
l m n A 000. H we , D a C ty C n l ll n perm any a nt d b c o
c fid n ali w in av n bliga n de



DVI



ALWAY LINE.
THERE IS NO RIGHT OR WAY BUT I
CANNOT BE HERE ALLTHE TIME. SO,
I GIVE PERMISSION FOR PEOPLE
AND DOGS ON LEADS

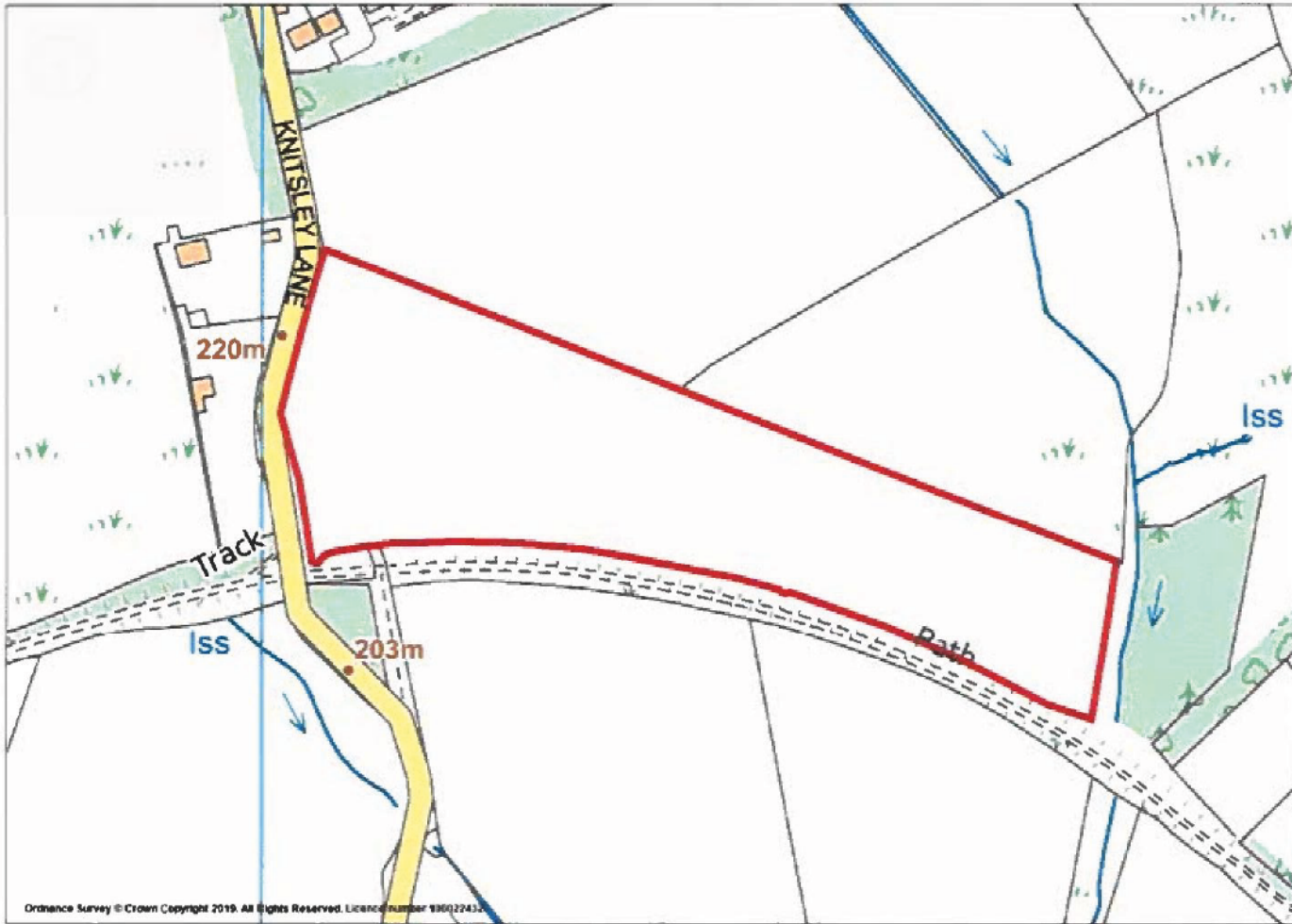
RESPECT

BUT NOTE, DONO IN ANYWAY
EA FOR NEIGHOUING

L NCOUG T OME
FR MIGHI

HAVE.

D. VIPOND, OWNER / FARMER



Promap^{v2}
● LANDMARK INFORMATION

Ordnance Survey © Crown Copyright 2019. All Rights Reserved
Licence number 100022432
Plotted Scale - 1:3500 Paper Size - A4