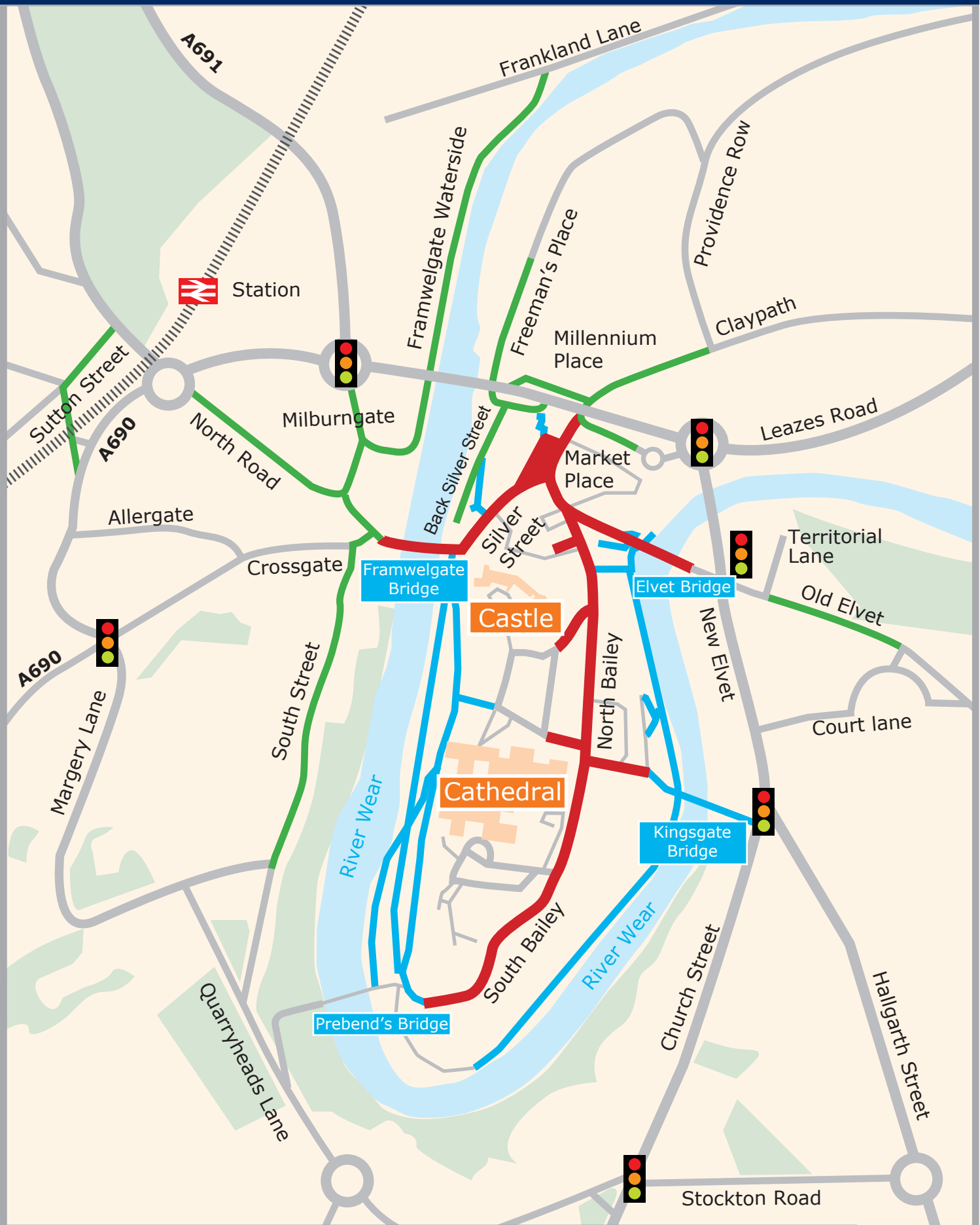





Lumiere road and footpath closures 2019



-  Closed to vehicles (1.00pm to 2.00am) and pedestrians (4.30pm to 7.30pm) on day of event
-  Closed to pedestrians 4.00pm to 2.00am on day of event
-  Closed to vehicles 2.00pm to 2.00am on day of event

Lumiere road and footpath closures 2019

Vehicle and Pedestrian Restrictions

Vehicles

Entry into the Peninsula will be prevented from 1.00pm with all closures then in place from 2.00pm on the event day until 2.00am the following morning. Vehicles will be able to leave the Peninsula up to 2.00pm.

Pedestrians

Pedestrian restrictions will apply from 4.30pm until 7.30pm except for ticket holders. (Red on the attached plan).

- Silver Street
- Market Place
- Saddler Street
- Elvet Bridge
- North Bailey
- South Bailey
- Owengate
- Bow Lane
- Dun Cow Lane
- Framwelgate Bridge
- Saddler Lane
- Prebends Bridge

Vehicle Only Restrictions

The following roads will be closed to all vehicles, unless otherwise stated all closures will be in place from 2.00pm on the event day until 2.00am the following morning. (Green on the attached plan). No parking will be permitted during the closure period.

- Claypath between its junctions with Providence Row and Prince Bishop car park Roundabout and including the one-way eastbound slip road from A690.
- Walkergate from its junction with A690.
- Back Silver Street.
- Freemans Place from its junction with Walkergate to Freemans Quay (Access to Walkergate car park will be available via Providence Row).
- North Road from its junction with the A690 to Crossgate with the exception of buses exiting the bus station.
- Milburngate between North Road and the A690 Junction with the exception of vehicles accessing River Walk car park.
- Framwelgate Waterside from River Walk car park access to the junction of Frankland Lane.
- South Street from its junction with Grove Street (except for resident access) 2.00pm - 2.00am.
- Old Elvet between its junction with Territorial Lane and Court Lane.

- Sutton Street between North Road and A690 (except for resident access).
- Access to Howlands Park and Ride from South Road with an alternative access being provided.

Parking Restrictions

In addition to parking being prevented on all of the roads listed above, all parking on the Northbound section of New Elvet will be suspended together with parking on Old Elvet from New Elvet to Court Lane. Any vehicle parking on a closed road, a suspended parking bay or not in accordance with existing parking and clearway restrictions is likely to be removed.

Additional Speed Limits.

A temp 40mph speed restriction (7.00am-2.00am) will be in place on the A167 dual carriageway from the junction with A177 'Cock o' The North' Roundabout northwards to existing 40mph signs at Merryoaks, Nevilles Cross

Footpath Closures (4.00pm-11.00pm unless stated)

The following footpaths will be closed with the exception of permit holders and those exiting the Peninsula from 4.00pm until 11.00pm unless stated otherwise. (Shown blue on the attached plan).

- All Footpaths to the western side of Durham Cathedral between Prebends Bridge and Steps at Riverview Kitchen.
- Kingsgate Footbridge.
- Footpaths between Back Silver Street, Fowlers Yard and Silver Street.
- Elvet Bridge steps to riverside.
- Drury Lane.
- Riverside Path from Drury Lane to Elvet Bridge.
- Windy Gap.
- Steps at Riverview Kitchen.
- Access to rear Hatfield College.
- Footpath between Walkergate - Market Place to the rear of St Nicholas Church.
- Steps from under Kingsgate Bridge to Bow Lane.
- Unnamed road to the south of Elvet Bridge connecting the bridge to Elvet Waterside.
- From the Count's House to Elvet bridge.