



Making a difference where you live

Section 15A file reference number:

15A/TEES/2

THE COMMONS ACT 2006  
SECTION 15A(1)

**DEPOSIT OF MAP AND STATEMENT  
SUMMARY SHEET**

---

**Title and/or description of land referred to:** Mortham Tower

**District:** Teesdale

**Parish/ward:** Rokeby

**Ordnance Survey grid reference (6 figure):** NZ 090 144

**Land Post Code:** DL12 9RZ

**Name and address of person who deposited the statement and map**

**Name:** W H T Salvin

**Address:** The Estate Office,  
Egglestone Abbey,  
Barnard Castle,  
Co. Durham

**Post code:** DL12 9TN

**Date deposit of map and statement received:** 26/05/2016

**Notes:**

Rec'd 26 May 2016  
AZ

**APPLICATION FORM**  
for a deposit under section 31(6) of the Highways Act 1980 and section  
15A(1) of the Commons Act 2006

**PART A: Information relating to the applicant and land to which the application relates**

(All applicants must complete this Part)

1. Name of appropriate authority to which the application is addressed: Durham County Council

2. Name and full address (including postcode) of applicant:

WHT Salvin MRICS  
The Estate Office  
Egglestone Abbey  
Barnard Castle  
Co Durham DL12 9TN

3. Status of applicant (tick relevant box or boxes):

I am

~~(a) ☐ the owner of the land(s) described in paragraph 4.~~

(b) making this application and the statements/declarations it contains on behalf of

William Morrison

who is the owner of the land(s) described in paragraph 4 and in my capacity as Agent.

4. Insert description of the land(s) to which the application relates (including full address and postcode):

Land at Mortham Tower Rokeby Barnard Castle Co Durham DL12 9RZ

5. Ordnance Survey six-figure grid reference(s) of a point within the area of land(s) to which the application relates (if known):

NZ 086142

6. This deposit comprises the following statement(s) and/or declarations:

*(delete Parts B, C, or D where not applicable):*

**PART B: Statement under section 31(6) of the Highways Act 1980**

[~~I am~~ William Morrison is the owner of the land described in paragraph 4 of Part A of this form and shown edged red on the map accompanying this statement.

[~~Ways shown [insert colouring] on the accompanying map are byways open to all traffic~~]

[~~Ways shown [insert colouring] on the accompanying map are restricted byways~~]

[~~Ways shown [insert colouring] on the accompanying map are public bridleways~~]

Ways shown blue on the accompanying map are public footpaths

No other ways over the land shown edged red on the accompanying map have been dedicated as highways.

## PART C: Declaration under section 31(6) of the Highways Act 1980

1. ~~I am / William Morrison is the owner of the land described in paragraph 4 of Part A of this form and shown edged red on the map accompanying this declaration/ledged with Durham County Council on 24<sup>th</sup> May 2016]~~

~~f~~

2. ~~On the [insert day] day of [insert month, year] [I/my/[insert name of owner's] predecessor in title [insert name]] deposited with [insert name] Council, being the appropriate council, a statement accompanied by a map showing [my/[insert name of owner's]] property [insert colouring] which stated that:~~

~~[the ways shown [insert colouring] on that map [and on the map accompanying this declaration] had been dedicated as byways open to all traffic]~~

~~[the ways shown [insert colouring] on that map [and on the map accompanying this declaration] had been dedicated as restricted byways]~~

~~[the ways shown [insert colouring] on that map [and on the map accompanying this declaration] had been dedicated as bridleways]~~

~~[the ways shown [insert colouring] on that map [and on the map accompanying this declaration] had been dedicated as footpaths]~~

~~[no [other] ways had been dedicated as highways over [my/[insert name of owner's]] property].~~

~~[delete wording in square brackets as appropriate and/or insert information as required]~~

3. ~~[3. On the [insert day] day of [insert month, year] [I/my/[insert name of owner's] predecessor in title [insert name]] deposited with [insert name] Council, being the appropriate council, a declaration dated [insert day, month, year], stating that no additional ways [other than those marked in the appropriate colour on the map accompanying that declaration] had been dedicated as [byways open to all traffic] [restricted byways] [bridleways] [footpaths] since the deposit of the statement referred to in paragraph 2 above.]~~

~~[delete if not applicable and delete wording in square brackets as appropriate and/or insert information as required]~~

## PART C: continued

4. ~~No additional ways have been dedicated over the land [insert colouring] on the map [accompanying this declaration/referenced in paragraph 1 above] since the statement dated [insert day, month, year] referred to in paragraph 2 above [since the date of the declaration referred to in paragraph 3 above] [other than those [byways open to all traffic] [restricted byways] [bridleways] [footpaths] marked in the appropriate colour on the map accompanying this declaration] and at the present time [I/[insert name of owner]] [have/has] no intention of dedicating any more public rights of way over [my/the] property. (delete wording in square brackets as appropriate and/or insert information as required)~~

**PART D: Statement under section 15A(1) of the Commons Act 2006**

William Morrison the owner of the land described in paragraph 4 of Part A of this form and shown edged red on the map accompanying this statement/deposited with Durham County Council on 24<sup>th</sup> May 2016.

William Morrison wishes to bring to an end any period during which persons may have indulged as of right in lawful sports and pastimes on the whole or any part of the land shown edged red on the accompanying map/map referenced above

**PART E: Additional information relevant to the application**

(Insert any additional information relevant to the application)





## PART F: Statement of Truth

(All applicants must complete this Part)

**WARNING:** If you dishonestly enter information or make a statement that you know is, or might be, untrue or misleading, and intend by doing so to make a gain for yourself or another person, or to cause loss or the risk of loss to another person, you may commit the offence of fraud under section 1 of the Fraud Act 2006, the maximum penalty for which is 10 years' imprisonment or an unlimited fine, or both.

**I BELIEVE THAT THE FACTS AND MATTERS CONTAINED IN THIS FORM ARE TRUE**

**Signature (of the person making the statement of truth):**



W.H.T. SALVIN  
A.R.I.C.  
THE ESTATE OFFICE  
EGGLESTONE ABBEY  
BARNARD CASTLE  
COUNTY DURHAM DL12 9

**Print full name: WHT Salvin MRICS**

**Date: 24<sup>th</sup> May 2016**

**You should keep a copy of the completed form**

### Data Protection Act 1998 - Fair Processing Notice

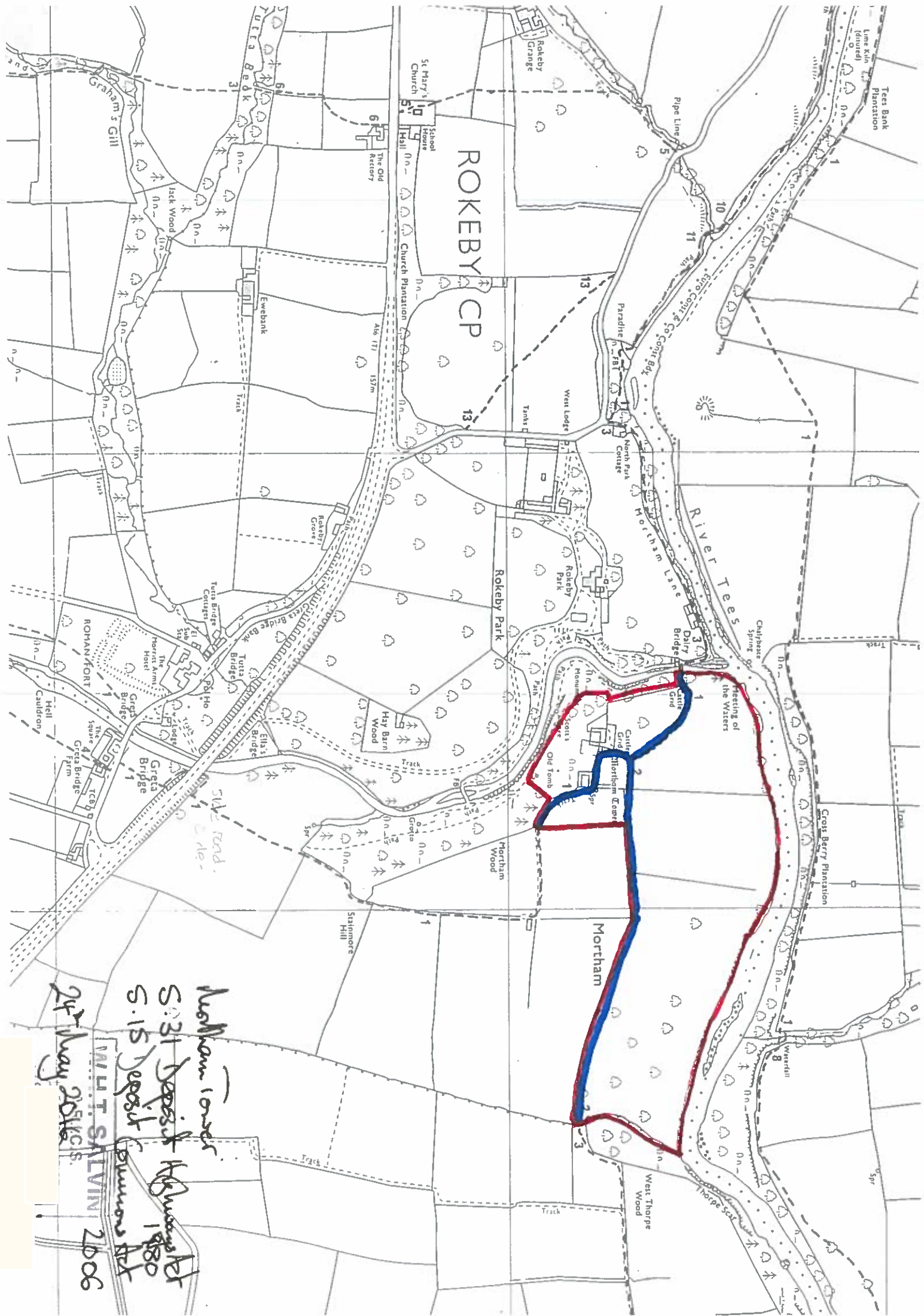
The purpose of this Fair Processing Notice is to inform you of the use that will be made of your personal data, as required by the Data Protection Act 1998.

Durham County Council is the data controller in respect of any personal data that you provide when you complete this form.

The information that you provide will be used by Durham County Council in its duties to process applications to deposit statements, maps and declarations under section 31(6) the Highways Act 1980 and statements under section 15A(1) of the Commons Act 2006. The information you provide will also be used by Durham County Council in its duty to update the registers in which details of such deposits are recorded under the Dedicated Highways (Registers under Section 31A of the Highways Act 1980) (England) Regulations 2007 and the Commons (Registration of Town or Village Greens) and Dedicated Highways (Landowner Statements and Declarations) (England) Regulations 2013.

Durham County Council is required by the legislation above to maintain a register which holds information provided in this form, which can be inspected online or in person by members of the public on request. It may also be required to release information, including personal data and commercial information, on request under the Environmental Information Regulations 2004 or the Freedom of Information Act 2000. However, Durham County Council will not permit any unwarranted breach of confidentiality nor will they act in contravention of their obligations under the Data Protection Act 1998.





ROKEBY CP

Northam

Northam (over)  
S. 31 Deposit H. 180  
S. 15 Deposit 1880  
M. T. SALVIN 2006

24 May 2016