



Making a difference where you live

Section 31A file reference number:

31A/6/98/005

THE HIGHWAYS ACT 1980 –
SECTION 31(6)

**DEPOSIT OF MAPS, STATEMENTS AND STATUTORY
DECLARATIONS SUMMARY SHEET**

Title and/or description of land referred to: High Staindrop Field House

District: Teesdale

Parish/ward: Etherley

Ordnance Survey grid reference (6 figure): NZ 166 245

Land Post Code: DL14 9

Name and address of person who deposited the statement and map

Name: A. Coxon

Landowner/agent/tenant for life/trustees (delete as applicable)

Address: Offerton Grange
Offerton
Sunderland

Post code: SR4 9JL

Date deposit of map and statement received: 02/04/1998

Date/s of statutory declaration:

Date current statutory declaration expires: 02/04/2008

Notes:

DEPOSIT OF STATEMENT and PLAN

SECTION 31 (6) OF THE HIGHWAYS ACT 1980


To Durham County Council

1. I am and have been jointly since 19th February 1987 and wholly since 27th April 1995 the owner within the meaning of the above section of the land known as High Staindrop Field House, Bishop Auckland more particularly delineated on the plan accompanying this statement and thereon edged red.
2. The aforementioned land lies in the Parish of Evenwood.
- * ~~3. The ways coloured blue on the said plan have been dedicated as highways with vehicular status.~~
- * ~~4. The ways coloured green on the said plan have been dedicated as bridleways.~~
- * 5. The ways coloured yellow on the said plan have been dedicated as footpaths.
- * 6. No ways over the land have been dedicated as highways.
7. The deposit shall comprise this statement and accompanying plan.

* Delete as applicable.

LANDOWNERS :

Signed:



Name:

A COXON ESQ

Address:

Offerton Grange, Offerton, Sunderland SR4 9JL

Date:

31st Nov 1998

WITNESS :

Signed:



Name:

MICHAEL RETD

Address:

STABLE HOUSE, MIDDLETON MORPETH

Occupation:

(CHARTERED) SURVEYOR

1768
7.36

4226
9.20

3755
8.88

6664
3.65

7952
9.13

6153
1.39
High Staindrop Field House

6943
6.74

5337
9.36

8735
6.16

6823
10.75

STRUTT & PARKER

59 Newgate Street Morpeth Northumberland NE61 1AY
Telephone (01670) 516123 Facsimile (01670) 518059
DX 62508 Morpeth

**HIGH STAINDROP
FIELD HOUSE**



1:2500



THE ROYAL INSTITUTION
OF CHARTERED SURVEYORS

Any extracts of Ordnance Survey material
is reproduced with permission of HMSO
c Crown Copyright.
Licensee: Peter Addison No. ES 746304.

Any unauthorised reproduction infringes
Crown Copyright and may lead to
prosecution.

enwood Gate

64

65

66

67

68

69

60

This plan is for identification purposes only. Its accuracy can in no way be guaranteed.
Reproduced from the Ordnance Survey Map with permission of the Controller H.M.S.O.
Crown copyright reserved.
Licence No. ES758043


HIGH STAINDROP

FIELD HOUSE

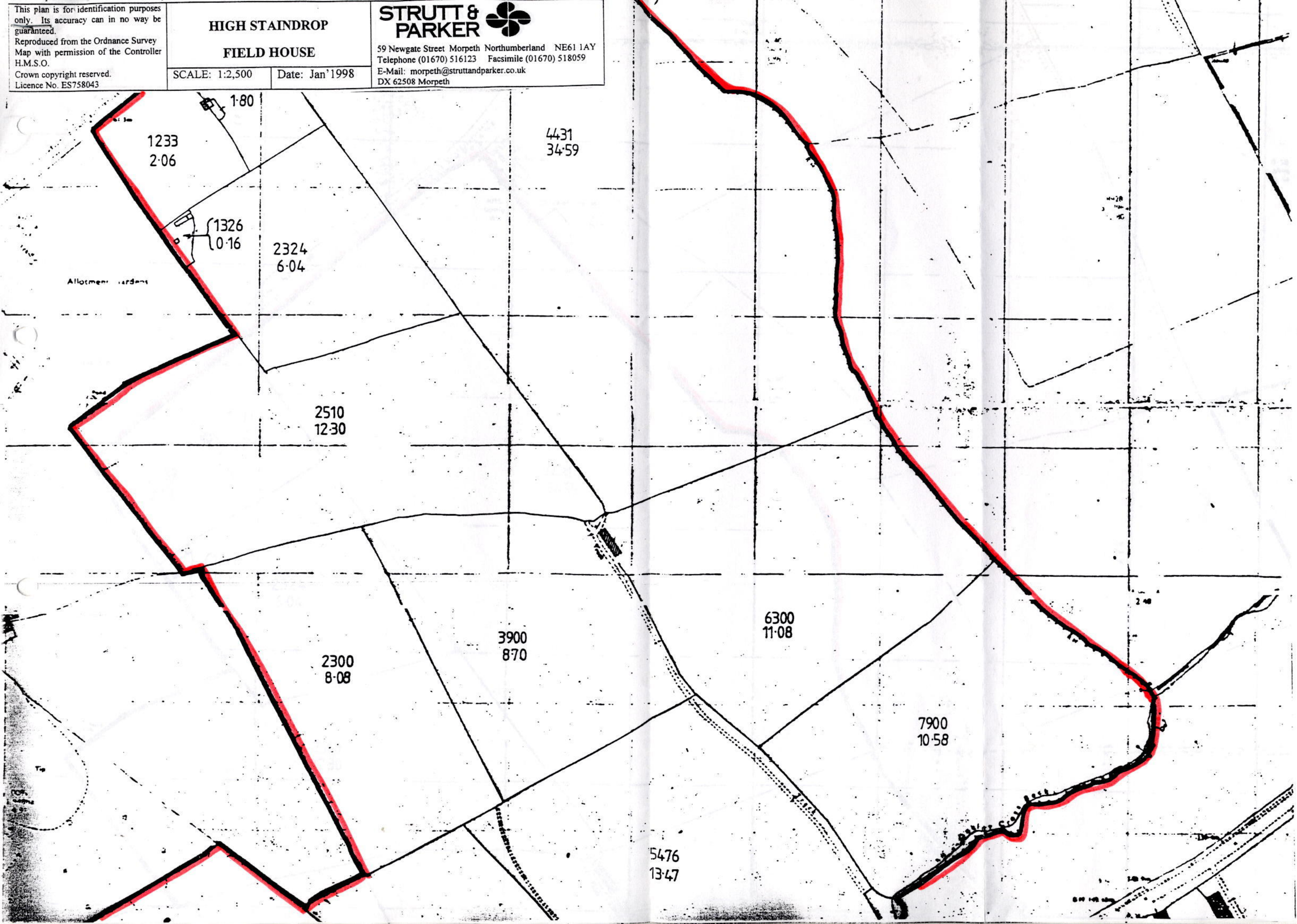
SCALE: 1:2,500

Date: Jan'1998

STRUTT & PARKER



59 Newgate Street Morpeth Northumberland NE61 1AY
Telephone (01670) 516123 Facsimile (01670) 518059
E-Mail: morpeth@struttandparker.co.uk
DX 62508 Morpeth



This plan is for identification purposes only. Its accuracy can in no way be guaranteed.
Reproduced from the Ordnance Survey Map with permission of the Controller H.M.S.O.
Crown copyright reserved.
Licence No. ES758043

HIGH STAINDROP

FIELD HOUSE

SCALE: 1:2,500

Date: Jan'1998

STRUTT & PARKER



59 Newgate Street Morpeth Northumberland NE61 1AY
Telephone (01670) 516123 Facsimile (01670) 518059
E-Mail: morpeth@struttandparker.co.uk
DX 62508 Morpeth

